

ADJUST THE ATTENDANCE AREA FOR CURIE, HANCOCK, HUBBARD AND KENNEDY HIGH SCHOOLS

THE CHIEF EXECUTIVE OFFICER RECOMMENDS:

Effective immediately, change the attendance areas for Marie Curie Metropolitan high school, located at 4959 S Archer Avenue, John Hancock College Preparatory high school, located at 4034 W 56th Street, Gurdon Hubbard high school located at 6200 S Hamlin Avenue and for John F Kennedy high school located at 6325 S 56th Street. Students who are currently enrolled at Curie, Hancock, Hubbard and Kennedy will not be affected by this change.

These changes are being made pursuant to the continuation of the former Lourdes HS facility and the establishment of an attendance area for the Hancock HS housed in the Lourdes facility.

DESCRIPTION: Adjusted Attendance Area Boundary for Marie Curie Metropolitan High School

Grades nine through twelve:

Beginning at Kenton Avenue (extended) and the Sanitary Ship Canal East along 40th Street (extended) to Central Park Avenue (extended) South to the Belt and IHB RR at 49th Street (extended) South west along the Belt RR to Kenton Avenue (extended) North to the starting point.

Adjusted Attendance Area Boundary for Hancock High School

Grades nine through twelve:

Beginning at Central Avenue and 55th Street East to the Belt RR at Kenton Avenue (extended) North east along the Belt RR to the CN RR and Central Park Avenue (extended) South along the CN RR to 56th Street West to Keeler Avenue South to 61st Street East to Karlov Avenue South to 63rd Street West to Central Avenue North to the starting point.

Adjusted Attendance Area Boundary for Hubbard High School

Grades nine through twelve:

Beginning at Lockwood Avenue and 63rd Street
East to Karlov Avenue
North to 61st Street
West to Keeler Avenue
North to 56th Street
East to the CN RR at Central Park Avenue
South to 61st Street
West to Lawndale Avenue
South to 62nd Street
East to Kedzie Avenue
South to Marquette Road
West to Karlov Avenue
South to 68th Street
West to Cicero Avenue and the city limits
North along the city limits to 65th Street
West along the city limits to Lockwood Avenue
North to the starting point.

Adjusted Attendance Area Boundary for Kennedy High School

Grades nine through twelve:

Beginning at Harlem Avenue and 51st Street (city limits)
East along city limits to Laramie Avenue
North along city limits to the Stevenson Expressway
North east, north and east along city limits to the Sanitary Ship Canal and the Belt
RR at Kenton Avenue (extended)
South to 55th Street
West to Central Avenue
South to 63rd Street
East to Lockwood Avenue
South to 65th Street (city limits)
West along city limits to Harlem Avenue (city limits)
North to the starting point.


LSC REVIEW: Not applicable.

AFFIRMATIVE ACTION STATUS: Not applicable.

FINANCIAL: No additional cost to the Chicago Public Schools.

PERSONNEL IMPLICATIONS: These schools will be staffed according to the ratios in the Agreement between the Board of Education of the City of Chicago and the Chicago Teachers Union.


Approved for Consideration:


BARBARA EASON-WATKINS
Chief Education Officer


Respectfully Submitted:


ARNE DUNCAN (MPAD)
Chief Executive Officer

Noted:


KENNETH C. GOTSCH
Chief Fiscal Officer

Approved as to Legal Form:


MARILYN F. JOHNSON
General Counsel