

ESTABLISH ATTENDANCE AREA FOR THE HIRSCH METRO HIGH SCHOOL AND ADJUST THE ATTENDANCE AREAS OF BOWEN, HARLAN, HYDE PARK, ROBESON AND THE SOUTH SHORE CAMPUS HIGH SCHOOLS

THE CHIEF EXECUTIVE OFFICER RECOMMENDS:

Establish the attendance area for the Hirsch Metro High School, located at 7740 South Ingleside Avenue, and adjust the attendance areas of the James H. Bowen Campus High Schools, located at 2710 East 89th Street, John M. Harlan Community Academy High School, located at 9652 South Michigan Avenue, Hyde Park Career Academy High School, located at 6220 South Stony Island Avenue, Paul Robeson High School, located at 6835 South Normal Boulevard and the South Shore Campus High Schools, located at 7529 South Constance Avenue.

These changes are applicable only to students in ninth grade effective September 1, 2004, to students in grades ninth and tenth, effective September 1, 2005, to students in grades ninth through eleventh, effective September 1, 2006, and to students in grades ninth through twelfth, effective September 1, 2007. Students currently enrolled in each school will not be affected by these changes.

A public hearing was held on May 13, 2004, at the South Shore High School accepting the proposed boundary changes.

DESCRIPTION:

These changes are made necessary due to a change in educational focus at both Hirsch Metro High School and the South Shore Campus High Schools.

Establish the Attendance Area Boundary of Hirsch Metro High School (Unit 1380):

Beginning at Dr. Martin Luther King Jr. Drive and 74th Street
 East to St. Lawrence Avenue
 North to 73rd Street
 East to the Chicago Skyway
 Southeast to Stony Island Avenue
 South to 83rd Street
 West to Cottage Grove Avenue
 North to 81st Street
 West to Dr. Martin Luther King Jr. Drive
 North to starting point.

Adjust the Attendance Area Boundary of the James H. Bowen Campus High Schools (Unit 1240):

Beginning at the junction of the NYC and the IC RR's and 83rd Street
 East to Stony Island Avenue
 North to the Chicago Skyway
 Southeast to 83rd Street
 East to Manistee Avenue
 North to 81st Street
 East to Muskegon Avenue
 North to 80th Street

East to Commercial Avenue
 North to 79th Street
 East to Lake Michigan
 South and southeast to the Calumet River
 Southwest and south to the line of 104th Street
 West to Bensley Avenue
 South to 105th Street
 West to the C&WI and NYC RR
 Northwest to 87th Street
 West to RR (at line of Drexel Avenue)
 Northeast to starting point.

Adjust the Attendance Area Boundary of John M. Harlan Community Academy High School (Unit 1350):

Beginning at the CRI&P RR (832 W.) and 87th Street
 East to the Dan Ryan Expressway
 North to 83rd Street
 East to Dr. Martin Luther King Jr. Road
 North to 81st Street
 East to Cottage Grove Avenue
 South to 83rd Street
 East to the junction of the NYC and the IC RR
 Southwest to the 87th Street
 East to the C&WI and NYC RR
 Southeast to 103rd Street
 West to Stony Island Avenue
 North to the Bishop Ford Expressway
 West to Dr. Martin Luther King Jr. Drive
 South to 103rd Street
 West to the C&WI RR (400 W.)
 North to 99th Street
 West to the CRI&P RR (1200 W.)
 Northeast to the starting point.

Adjust the Attendance Area Boundary of Paul Robeson High School (Unit 1320):

Beginning at Ashland Avenue and 65th Street
 East to Racine Avenue
 North to 64th Street
 East to Morgan Street
 South to 65th Street
 East to the Dan Ryan Expressway
 Southeast to the Chicago Skyway
 East and southeast to 73rd Street
 West to St. Lawrence Avenue
 South to 74th Street
 East to Dr. Martin Luther King Jr. Drive
 South to 77th Street
 West to Halsted Street
 North to 73rd Street
 West to Ada Street
 North to 71st Street
 East to Throop Street
 North to 68th Street
 West to Loomis Boulevard

North to Marquette Road
West to Ashland Avenue
North to the starting point.

Adjust the Attendance Area Boundary of South Shore Campus High Schools (Unit 1550):

Beginning at Cottage Grove Avenue and 71st Street
East to Creiger Avenue
North to 68th Street
East to Lake Michigan
Southeast along shore line to line of 79th Street (extended)
West to Commercial Avenue
South to 80th Street
West to Muskegon Avenue
South to 81st Street
West to Manistee Avenue
South to 83rd Street
West to the Chicago Skyway
Northwest to Cottage Grove Avenue
North to starting point.

Adjust the Attendance Area Boundary of Hyde Park Career Academy High School (Unit 1390):

Beginning at Midway Plaisance (59th Place) and Cottage Grove Avenue
East to Stony Island Avenue
North to 56th Street
East to Lake Michigan
Southeast to the line of 68th Street (extended)
West to Creiger Avenue
South to the RR at 71st Street
West to Cottage Grove Avenue
North to starting point.

LSC REVIEW: Not applicable.

AFFIRMATIVE ACTION STATUS: Not applicable.

FINANCIAL: No additional cost to the Chicago Public Schools


PERSONNEL IMPLICATIONS: None.

Approved for Consideration:

Approved:



Barbara Eason-Watkins
Chief Education Officer




Arne Duncan
Chief Executive Officer


Within Appropriation:



John Maiorca
Chief Financial Officer

Approved as to legal form:





Ruth Moscovitch
General Counsel