

**ESTABLISH THE ATTENDANCE BOUNDARIES FOR CHICAGO VOCATIONAL CAREER ACADEMY HIGH SCHOOL, AND ADJUST THE ATTENDANCE BOUNDARIES FOR BOWEN HIGH SCHOOL, SCHOOL OF LEADERSHIP HIGH SCHOOL, AND SOUTH SHORE INTERNATIONAL COLLEGE PREP HIGH SCHOOL**

**THE CHIEF EXECUTIVE OFFICER RECOMMENDS:**

Effective July 1, 2012, establish attendance boundaries for the Chicago Vocational Career Academy ("CVCA") (School ID 609674), located at 2100 East 87<sup>th</sup> Street, and adjust attendance boundaries for the Bowen High School (formerly known as New Millennium High School) (School ID 610323), located at 2710 East 89<sup>th</sup> Street, School of Leadership High School ("Leadership") (School ID 610297), located at 7627 S Constance Avenue, and South Shore International College Prep High School ("South Shore International") (School ID 610547), located at 1955 East 75<sup>th</sup> Street.

A public hearing was held on April 23, 2012 at the South Shore International High School located at 1955 East 75<sup>th</sup> Street to discuss the proposed boundary changes.

**DESCRIPTION:**

These changes are necessary to prevent overcrowding at South Shore International and address underutilization at CVCA. Students currently enrolled in CVCA, Bowen, Leadership, and South Shore International will not be required to transfer as a result of the proposed attendance boundary change.

**Establish the Attendance Area Boundary for CVCA High School (School ID # 609674)**

*Effective July 1, 2012, Grade nine;  
Effective July 1, 2013, Grades ninth and tenth;  
Effective July 1, 2014, Grades ninth through eleventh;  
Effective July 1, 2015, Grades ninth through twelfth;*

Beginning at Cottage Grove Avenue and 71st Street  
East to Cregier Avenue  
North to 68th Street  
East to Lake Michigan  
Southeast along the lake to 79th Street  
West to Commercial Avenue  
South to 80th Street  
West to Muskegon Avenue  
South to 81st Street  
West to Manistee Avenue  
South to 83rd Street  
West to the Chicago Skyway  
Southeast to 87<sup>th</sup> Street  
West to the IC Railroad  
Northeast to 83<sup>rd</sup> Street  
East to Stony Island Avenue  
North to the Chicago Skyway  
Northwest to Cottage Grove Avenue  
North to Starting Point

**Adjust the Attendance Area Boundary for Bowen High School  
(School ID # 610323)**

*Effective July 1, 2012, Grade nine;*  
*Effective July 1, 2013, Grades ninth and tenth;*  
*Effective July 1, 2014, Grades ninth through eleventh;*  
*Effective July 1, 2015, Grades ninth through twelfth;*

Beginning at the C&WI and NYC RR and 87th Street  
East to the Chicago Skyway  
Northwest to 83<sup>rd</sup> Street  
East to Manistee Avenue  
North to 81<sup>st</sup> Street  
East to Muskegon Avenue  
North to 80<sup>th</sup> Street  
East to Commercial Avenue  
North to 79th Street  
East to Lake Michigan  
South and southeast to the Calumet River  
Southwest and south to the line of 104<sup>th</sup> Street  
West to Bensley Avenue  
South to 105<sup>th</sup> Street  
West to the C&WI and NYC RR  
Northeast to starting point

-and-

*Effective July 1, 2012, Grade tenth through twelfth;*  
*Effective July 1, 2013, Grades eleventh and twelfth;*  
*Effective July 1, 2014, Grade twelve;*

Beginning at the junction of the NYC RR and the IC RR's and 83<sup>rd</sup> Street  
East to Stony Island Avenue  
North to the Chicago Skyway  
Southeast to 83<sup>rd</sup> Street  
East to Manistee Avenue  
North to 81<sup>st</sup> Street  
East to Muskegon Avenue  
North to 80<sup>th</sup> Street  
East to Commercial Avenue  
North to 79th Street  
East to Lake Michigan  
South and southeast to the Calumet River  
Southwest and south to the line of 104<sup>th</sup> Street  
West to Bensley Avenue  
South to 105<sup>th</sup> Street  
West to the C&WI and NYC RR  
Northwest to 87<sup>th</sup> Street  
West to RR (at line of Drexel Avenue)  
Northeast to starting point

-and-

*Effective July 1, 2015, Grades ninth through twelfth;*

Beginning at the C&WI and NYC RR and 87th Street  
East to the Chicago Skyway  
Northwest to 83<sup>rd</sup> Street  
East to Manistee Avenue  
North to 81<sup>st</sup> Street  
East to Muskegon Avenue  
North to 80<sup>th</sup> Street  
East to Commercial Avenue  
North to 79th Street  
East to Lake Michigan  
South and southeast to the Calumet River  
Southwest and south to the line of 104<sup>th</sup> Street  
West to Bensley Avenue  
South to 105<sup>th</sup> Street  
West to the C&WI and NYC RR  
Northeast to starting point

**Adjust the Attendance Area Boundary for the School of Leadership High School(School ID #610297)**

*Effective July 1, 2012, Grades eleventh through twelfth;  
Effective July 1, 2013, Grade twelfth;*

Beginning at Cottage Grove Avenue and 71<sup>st</sup> Street  
East to Cregier Avenue  
North to 68<sup>th</sup> Street  
East to Lake Michigan  
Southeast along the lake to 79<sup>th</sup> Street  
West to Commercial Avenue  
South to 80<sup>th</sup> Street  
West to Muskegon Avenue  
South to 81<sup>st</sup> Street  
West to Manistee Avenue  
South to 83<sup>rd</sup> Street  
West to the Chicago Skyway  
Northwest to Cottage Grove Avenue  
North to Starting Point

**LSC IMPLICATIONS:** New or amended local school council voting boundaries may need to be established for CVCS, Bowen and South Shore.

**AFFIRMATIVE ACTION STATUS:** Not applicable.

**FINANCIAL:** No additional cost to the Chicago Public Schools

**PERSONNEL IMPLICATIONS:** Not applicable.


**Approved for Consideration:**



---

**Oliver Sical**  
Chief Portfolio Officer


**Approved:**



---

**Jean-Claude Brizard**  
Chief Executive Officer


**Within Appropriation:**



---

**David Watkins**  
Chief Financial Officer

**Approved as to legal form:** <sup>ouc</sup>



---

**Patrick Rocks**  
General Counsel