

October 22, 2014

ADJUST THE ATTENDANCE BOUNDARIES FOR JOHN HANCOCK COLLEGE PREPARATORY HIGH SCHOOL, MARIE SKLODOWSKA CURIE METROPOLITAN HIGH SCHOOL, GURDON S. HUBBARD HIGH SCHOOL, AND ERIC SOLORIO ACADEMY HIGH SCHOOL

THE CHIEF EXECUTIVE OFFICER RECOMMENDS:

Effective June 30, 2015, adjust the attendance boundaries for John Hancock College Preparatory High School ("Hancock") (School ID 609694), located at 4034 West 56th Street, Chicago, Illinois, Marie Sklodowska Curie Metropolitan High School ("Curie") (School ID 609756), located at 4959 South Archer Avenue, Chicago, Illinois, Gurdon S. Hubbard High School ("Hubbard") (School ID 609741), located at 6200 S Hamlin Avenue, Chicago, Illinois, and Eric Solorio Academy High School ("Solorio") (School ID 610543), located at 5400 S St. Louis Avenue, Chicago, Illinois.

A public meeting was held on October 21, 2014 at the Chicago Public Schools' central office, located at 125 South Clark Street to discuss the proposed boundary changes.

DESCRIPTION:

Pursuant to the Board of Education's Policy on the Review and Establishment of School Attendance Boundaries, 05-0622-PO1, the Chief Executive Officer may recommend the adjustment of school attendance boundaries.

These adjustments are necessary to change the educational focus of Hancock as an attendance area high school to a citywide school with a Selective Enrollment High School program and a College and Career Academy program for the incoming Fall 2015 9th grade cohort and each incoming 9th grade cohort thereafter. These changes will also remove the Hancock attendance area, reduce the Solorio attendance area, and expand the Hubbard and Curie boundaries over four school years, which will allow for a more balanced and efficient utilization of the four high schools. Students currently enrolled in Hancock, Curie, Hubbard, and Solorio will not be required to transfer as a result of the proposed boundary changes.

Adjust Attendance Area Boundary for Curie (School ID # 609756)

Effective June 30, 2015 for ninth grade only;
Effective June 30, 2016 for grades ninth through tenth;
Effective June 30, 2017 for grades ninth through eleventh;
Effective June 30, 2018 for grades ninth through twelfth;

Beginning at the BRC Railroad (Kenton Avenue) and the South Branch of the Chicago River
 Northeast to the Central Park Avenue
 South to 44th Street
 East to Spaulding Avenue
 South to Archer Avenue
 Northeast to Kedzie Avenue
 South to 49th Street
 East to Mozart Street

South to 54th Street
West to Richmond
South to 55th Street (Garfield Boulevard)
West to Christiana Avenue
North to 53rd Street
West to Lawndale Avenue
South to 55th Street (Garfield Boulevard)
West to Hamlin Avenue
South to 56th Place
East to Lawndale Avenue
South to 59th Street
West to the BRC Railroad (at Kenton Avenue)
North to Starting Point

-And-

*Effective June 30, 2015 for grades tenth through twelfth;
Effective June 30, 2016 for grades eleventh through twelfth;
Effective June 30, 2017 for twelfth grade only;*

Beginning at the BRC Rail Road (Kenton Avenue) and the South Branch of the Chicago River
Northeast to the Central Park Avenue
South to 44th Street
East to Spaulding Avenue
South to Archer Avenue
Northeast to Kedzie Avenue
South to 49th Street
East to Mozart Street
South to 54th Street
West to Richmond
South to 55th Street (Garfield Boulevard)
West to CN RR (at Central Park Avenue)
North to the Belt RR
Southeast to 51st Street (at Harding Avenue)
East to Hamlin Avenue
South to 55th Street (Garfield Boulevard)
West to the BRC Rail Road (Kenton Avenue)
North to Starting Point

Adjust Attendance Area Boundaries for Hubbard (School ID # 609741)

Effective June 30, 2015 for ninth grade only;
Effective June 30, 2016 for grades ninth through tenth;
Effective June 30, 2017 for grades ninth through eleventh;
Effective June 30, 2018 for grades ninth through twelfth;

Beginning at Central Avenue and 55th Street (Garfield Boulevard)
East to the BRC Railroad (Kenton Avenue)
South to 59th Street
East to Lawndale Avenue
South to 59th Place
East to St. Louis Avenue
South to 60th Street
East to Albany Avenue
South to 61st Street
West to Kedzie Avenue
South to Marquette Road
West to Karlov Avenue
South to 68th Street
West to Cicero Avenue
North to 65th Street
West to Lockwood Avenue
North to 63rd Place
East to Latrobe Avenue
North to 63rd Street
West to Central Avenue
North to the starting point.

-And-

Effective June 30, 2015 for grades tenth through twelfth;
Effective June 30, 2016 for grades eleventh through twelfth;
Effective June 30, 2017 for twelfth grade only;

Beginning at Lockwood Avenue and 63rd Place
East to Latrobe Avenue
North to 63rd Street
East to Keeler Avenue
North to 56th Place
East to Lawndale Avenue
South to 62nd Street
East to Kedzie Avenue
South to Marquette Road
West to Karlov Av
South to 68th Street
West to Cicero Avenue
North to 65th Street
West to Lockwood Avenue
North to the starting point.

Adjust Attendance Area Boundaries for Solorio (School ID #610543)

Effective June 30, 2015 for ninth grade only;
Effective June 30, 2016 for grades ninth through tenth;
Effective June 30, 2017 for grades ninth through eleventh;
Effective June 30, 2018 for grades ninth through twelfth;


Beginning at Hamlin Avenue and 55th Street (Garfield Boulevard)
East to Lawndale Avenue
North to 53rd Street
East to Christiana Avenue
South to 55th Street (Garfield Boulevard)
East to Richmond Street
South to 57th Street
East to Francisco Avenue
South to 61st Street
West to Albany Avenue
North to 60th Street
West to St. Louis Avenue
North to 59th Place
West to Lawndale Avenue
North to 56th Place
West to Hamlin Avenue
North to the starting point.

-And-


Effective June 30, 2015 for grades tenth through twelfth;
Effective June 30, 2016 for grades eleventh through twelfth;
Effective June 30, 2017 for twelfth grade only;

Beginning at the Belt RR and Harding Avenue
Northeast to the CN RR (at Central Park Avenue)
South to 55th Street (Garfield Boulevard)
East to Richmond Street
South to 57th Street
East to Francisco Avenue
South to 61st Street
West to Kedzie Avenue
South to 62nd Street
West to Lawndale Avenue
North to 56th Place
West to Hamlin Avenue
North to 51st Street
West to the starting point


Approved for Consideration:


Todd Babbitz
Executive Director, Strategy Management

Approved:


Barbara Byrd-Bennett
Chief Executive Officer

Approved as to legal form:


James Bebley
General Counsel