

September 26, 2018

**ADJUST THE ATTENDANCE AREAS OF WENDELL PHILLIPS ACADEMY HIGH SCHOOL,
EDWARD TILDEN CAREER COMMUNITY ACADEMY HIGH SCHOOL, AND NATIONAL
TEACHERS ACADEMY**

THE CHIEF EXECUTIVE OFFICER RECOMMENDS:

That effective July 1, 2019, the Board approve the adjustment of the attendance areas of Wendell Phillips Academy HS (School ID 609727) ("Phillips HS"), located at 244 East Pershing Road, Chicago, Illinois, Edward Tilden Career Community Academy High School (School ID 609735) ("Tilden HS"), located at 4747 S Union Avenue Chicago, Illinois, and National Teachers Academy (School ID 610231) ("NTA"), located at 55 West Cermak Road, Chicago, Illinois. Additionally, effective July 1, 2019, the Board approve the establishment of proximity areas for National Teachers Academy (School ID 610231) ("NTA")

Community meetings were held on Thursday July 19, 2018 at the Illinois Institute of Technology, Hermann Hall Auditorium, located at 3241 S. Federal Street and on Tuesday, August 7, 2018 at Second Presbyterian Church, located at 1936 Michigan Avenue and on Wednesday, September 5, 2018 at Local 399, located at 2260 S Grove Street, to discuss the proposed adjustment of the attendance area boundaries.

DESCRIPTION:

The CEO recommends adjusting the attendance areas so that effective July 1, 2019, NTA can serve grade nine in the 2019-20 school year. NTA will expand its high school program to serve grades nine through twelve by the 2022-23 school year.

Pursuant to the Board of Education's Policy on the Review and Establishment of School Attendance Boundaries (05-0622-PO1) community meetings were convened on Thursday, July 19, 2018, Tuesday, August 7, 2018 and on Wednesday, September 5, 2018 following the issuance of proper notice to receive public comment on the CEO's proposal to adjust the attendance areas of Phillips HS, Tilden HS and NTA.

For reassigned NTA students referenced in Board Report 18-0228-EX4, regardless of where they reside or attend the remainder of their elementary school years, they are entitled to enroll in NTA for 9th grade.

Adjust Attendance Area Boundaries for National Teachers Academy (School ID 610231)

55 West Cermak Road, Chicago, Illinois

Grade nine (effective July 1, 2019);
Grades nine through ten (effective July 1, 2020)
Grades nine through eleven (effective July 1, 2021)
Grades nine through twelve (effective July 1, 2022)

Beginning at the South branch of the Chicago River and the and the South Fork of the Chicago River

Northeast and north to the North and South branches of the Chicago River

East to Michigan Avenue

South to Monroe Drive

East to Lake Michigan

South to 35th Street

West to the Penn Railroad (Stewart Avenue)
North to 33rd Street
West to Halsted Street
South to 35th Street
West to the South Fork of the Chicago River
Northwest to the South branch of the Chicago River
Northeast to the starting point

Adjust Attendance Area Boundary of Phillips HS (School ID 609727)

244 East Pershing Road, Chicago, IL

Grade ten through twelve (effective July 1, 2019);
Grades eleven through twelve (effective July 1, 2020);
Grade twelve (effective July 1, 2021)

Beginning at the North and South Branches of the Chicago River
East to Michigan Avenue
South to Monroe Drive
East to Lake Michigan
South to 41st Street (extended)
West to Drexel Boulevard
North to 41st Street
West to Dr Martin Luther King Jr Drive
South to the Chicago Skyway
Northwest to Marquette Road
West to Racine Avenue
North to Garfield Boulevard
East to Metra Southwest Service-Orland Park Railroad (Wallace)
North and Northeast to the Penn Railroad (Stewart)
North to 47th St
East to the Dan Ryan Expressway
North to 43rd St
West to Penn Railroad (Stewart Avenue)
North to the Chicago River
North to the starting point

Grade nine (effective July 1, 2019);
Grades nine through ten (effective July 1, 2020);
Grades nine through eleven (effective July 1, 2021);
Grades nine through twelve (effective July 1, 2022)

Beginning at the Penn Railroad (Stewart) and 35th Street
East to Lake Michigan
South to 41st Street (extended)
West to Drexel Boulevard
North to 41st Street
West to Dr Martin Luther King Jr Drive
South to the Chicago Skyway
Northwest to the Dan Ryan Expressway
North to 59th Street
East to the NYC Railroad
North to Garfield Boulevard
West to Penn Railroad (Stewart)

North and Northwest to 47th Street
East to La Salle Street
Northeast to the Dan Ryan Expressway
North to 43rd Street
West to Penn Railroad (Stewart)
North to the starting point.

Adjust Attendance Area Boundary of Tilden HS (School ID 609735)

4747 S Union Avenue Chicago, Illinois

Grade ten through twelve (effective July 1, 2019);
Grades eleven through twelve (effective July 1, 2020);
Grade twelve (effective July 1, 2021)

Beginning at the South branch of the Chicago River and the and the South Fork of the Chicago River

Northeast to the Penn Railroad (Stewart)
South to the CJ Railroad (43rd Street)
East to the Dan Ryan Expressway
South to La Salle Street
Southwest to 47th Street
West to the Penn Railroad (Stewart)
South to Garfield Boulevard
West to the Grand Trunk Western Railroad (Leavitt)
North to 51st Street
East to Ashland Avenue
South to 52nd Street
East to Ada Street
North to 51st Street
East to Racine Avenue
North to 49th Street
West to Ashland Avenue
North to Pershing Road
East to the South branch of the Chicago River
North to the Starting Point.

Grade nine (effective July 1, 2019);
Grades nine through ten (effective July 1, 2020);
Grades nine through eleven (effective July 1, 2021);
Grades nine through twelve (effective July 1, 2022)

Beginning at Ashland Avenue and Pershing Road
East to Racine Avenue
North to 35th Street
East to Halsted Street
North to 33rd Street
East to the Penn Railroad (Stewart)
South to the CJ Railroad (43rd Street)
East to the Dan Ryan Expressway
South to La Salle Street
Southwest to 47th Street
West to the Penn Railroad (Stewart)
South to Garfield Boulevard
West to the Grand Trunk Western Railroad (Leavitt)


North to 51st Street
East to Ashland Avenue
South to 52nd Street
East to Ada Street
North to 51st Street
East to Racine Avenue
North to 49th Street
West to Ashland Avenue
North to the Starting Point.

LSC IMPLICATIONS: Not applicable.


FINANCIAL: None

PERSONNEL IMPLICATIONS: The employment status of all faculty and staff members currently assigned to the schools affected by this authorization will be determined pursuant to the CPS staffing formulas, Board Policies and any applicable collective bargaining agreements.


Approved for Consideration:


James V. Dispensa
Director of Demographics and
Planning


Respectfully Submitted:


Janice K. Jackson
Chief Executive Officer

Approved for Consideration:


LaTanya D. McDade
Chief Education Officer

Approved as to Legal Form:


Joseph T. Moriarty
General Counsel