

January 23, 2019

RESCIND BOARD REPORT 18-0228-EX4 REASSIGNMENT BOUNDARY CHANGE OF NATIONAL TEACHERS ELEMENTARY ACADEMY TO THE SOUTH LOOP ELEMENTARY SCHOOL AND RESCIND BOARD REPORT 18-0926-EX2 ADJUST THE ATTENDANCE AREAS OF WENDELL PHILLIPS ACADEMY HIGH SCHOOL AND EDWARD TILDEN CAREER COMMUNITY ACADEMY HIGH SCHOOL

THE CHIEF EXECUTIVE OFFICER RECOMMENDS:

That effective January 23, 2019, the Board rescind Board Report 18-0224-EX4, the reassignment boundary change of National Teachers Elementary Academy to the South Loop Elementary School (School ID 609990) ("South Loop") and rescind Board Report 18-0926-EX2, the adjustment of the attendance areas of Wendell Phillips Academy HS (School ID 609727) ("Phillips HS"), located at 244 East Pershing Road, Chicago, Illinois, Edward Tilden Career Community Academy High School (School ID 609735) ("Tilden HS"), located at 4747 S Union Avenue Chicago, Illinois, and National Teachers Academy (School ID 610231) ("NTA"), located at 55 West Cermak Road, Chicago, Illinois.

DESCRIPTION:

On December 3, 2018, a judicial order was entered preliminarily enjoining the Board from implementing its February decision to reassign the boundaries of NTA to South Loop. Instead of waiting for the conclusion of the lawsuit and in order to give near south families clarity around school choice, the CEO is recommending that the Board rescinds the February, 2018 Board Report that reassigned the boundary of National Teachers Academy and the September, 2018 Board Report that established the attendance boundary for the new NTA high school. This means that:

- NTA will remain an elementary school and NTA students will not transition to South Loop.
- The Regional Gifted Center (RGC) will remain at NTA and will not transition to South Loop.
- Neighborhood high school options for NTA and South Loop will revert back to previous boundaries.

Attendance Area of South Loop (School ID 609990)

1212 South Plymouth Court, Chicago, IL
For grades Kindergarten through eighth

Beginning at the Chicago River and Lake Street
 East to Wacker Drive
 North and East to Wacker Place
 East to Michigan Avenue
 South to Monroe Street
 East to Lake Michigan
 South to 18th Street
 West to the Chicago River
 North to the starting point

Attendance Area of NTA (School ID 610231)

55 West Cermak Road, Chicago, IL
For grades Kindergarten through eighth

Beginning at LaSalle Street and 18th Street
 East to Lake Michigan South to Cermak
 Road West to Michigan Avenue
 South to the Stevenson Expressway
 West to the Dan Ryan Expressway
 North to Cermak Road
 East to Clark Street
 North to 21st Street
 West to LaSalle Street
 North to the starting point

Attendance Area Boundary of Phillips HS (School ID 609727)
244 East Pershing Road, Chicago, IL
For grades nine through twelve

Beginning at the North and South Branches of the Chicago River
East to Michigan Avenue
South to Monroe Drive
East to Lake Michigan
South to 41st Street (extended)
West to Drexel Boulevard
North to 41st Street
West to Dr Martin Luther King Jr Drive
South to the Chicago Skyway
Northwest to Marquette Road
West to Racine Avenue
North to Garfield Boulevard
East to Metra Southwest Service-Orland Park Railroad (Wallace)
North and Northeast to the Penn Railroad (Stewart)
North to 47th St
East to the Dan Ryan Expressway
North to 43rd St
West to Penn Railroad (Stewart Avenue)
North to the Chicago River
North to the starting point

Attendance Area Boundary of Tilden HS (School ID 609735)
4747 S Union Avenue Chicago, Illinois
For grades nine through twelve


Beginning at the South branch of the Chicago River and the and the South Fork of the Chicago River
Northeast to the Penn Railroad (Stewart)
South to the CJ Railroad (43rd Street)
East to the Dan Ryan Expressway
South to La Salle Street
Southwest to 47th Street
West to the Penn Railroad (Stewart)
South to Garfield Boulevard
West to the Grand Trunk Western Railroad (Leavitt)
North to 51st Street
East to Ashland Avenue
South to 52nd Street
East to Ada Street
North to 51st Street
East to Racine Avenue
North to 49th Street
West to Ashland Avenue
North to Pershing Road
East to the South branch of the Chicago River
North to the Starting Point.

LSC IMPLICATIONS: None


FINANCIAL: None

PERSONNEL IMPLICATIONS: The employment status of all faculty and staff members currently assigned to the schools affected by this authorization will be determined pursuant to Board policies and any collective bargaining agreements.


Approved for Consideration:


James V. Dispensa
Director of Demographics and
Planning


Respectfully Submitted:


Janice K. Jackson
Chief Executive Officer

Approved for Consideration:


LaTanya D. McDade
Chief Education Officer

Approved as to Legal Form:


Joseph T. Morarty
General Counsel